











Directions to 1066 N 94th St, Kansas City, KS 66112
66.7 mi – about 1 hour 3 mins



A Old US Highway 75, Carbondale, KS 66414

1. Head **south** on **N Topeka St** toward **Main St** go 0.2 mi
total 0.2 mi
-  2. Turn **left** at **Main St** go 0.1 mi
total 0.3 mi
3. Continue on **E 137th St** go 0.1 mi
total 0.4 mi
-  4. Turn **left** to merge onto **US-75 N**
About 11 mins go 12.6 mi
total 13.0 mi
-  5. Take the exit onto **I-470 E** toward **I-335 E/Kansas Turnpike**
Partial toll road
About 1 min go 1.0 mi
total 13.9 mi
-  6. Take the exit onto **I-470 E/Kansas Turnpike E** toward **Kansas City/ I-70 E/Lawrence**
Toll road
About 7 mins go 7.3 mi
total 21.3 mi
-  7. Merge onto **I-70 E**
Partial toll road
About 38 mins go 43.7 mi
total 65.0 mi
-  8. Take exit **411B** to merge onto **I-435 N**
About 1 min go 0.5 mi
total 65.5 mi
9. Take exit **13A** for **US-24 E/State Ave/US-40 E**
About 1 min go 0.6 mi
total 66.1 mi
-  10. Merge onto **State Ave/US-24/US-40**
About 1 min go 0.6 mi
total 66.7 mi
-  11. Turn **right** at **N 94th St**
Destination will be on the right go 148 ft
total 66.7 mi

B 1066 N 94th St, Kansas City, KS 66112

These directions are for planning purposes only. You may find that construction projects, traffic, weather, or other events may cause conditions to differ from the map results, and you should plan your route accordingly. You must obey all signs or notices regarding your route.

Map data ©2008 , Tele Atlas