



## Directions to State Ave, Kansas City, KS







59.4 mi – about 1 hour 7 mins

**Save trees. Go green!**

Download Google Maps on your phone at [google.com/gmm](http://google.com/gmm)



**A** Overbrook, KS

-  1. Head **east** on **W 8th St/US-56** toward **Maple St/S Shawnee Heights Rd** go 15.5 mi  
total 15.5 mi  
Continue to follow US-56  
About 17 mins
-  2. Turn **left** at **E 1250th Rd/US-59** go 13.1 mi  
total 28.6 mi  
Continue to follow US-59  
About 18 mins
3. Continue on **McDonald Dr** go 1.1 mi  
total 29.8 mi  
About 2 mins
4. Take the **I-70 E/Kansas Turnpike E** ramp to **Kansas City** go 0.1 mi  
total 29.9 mi  
**Toll road**
-  5. Keep **right** at the fork to continue toward **I-70 E/Kansas Turnpike E** go 135 ft  
total 29.9 mi  
**Toll road**
-  6. Keep **left** at the fork to continue toward **I-70 E/Kansas Turnpike E** and merge onto **I-70 E/Kansas Turnpike E** go 28.3 mi  
total 58.2 mi  
Continue to follow I-70 E  
**Partial toll road**  
About 25 mins
7. Take exit **414** for **78th St** go 0.3 mi  
total 58.5 mi
-  8. Turn **left** at **N 78th St** go 0.8 mi  
total 59.3 mi  
About 3 mins
-  9. Turn **left** at **State Ave/US-24/US-40** go 387 ft  
total 59.4 mi

**B** State Ave, Kansas City, KS

These directions are for planning purposes only. You may find that construction projects, traffic, weather, or other events may cause conditions to differ from the map results, and you should plan your route accordingly. You must obey all signs or notices regarding your route.

Map data ©2008 , Tele Atlas