




 Carbondale, KS

1. Head **north** on **S 4th St** toward **Main St** go 125 ft
total 125 ft
-  2. Take the 1st right onto **Main St**
About 1 min go 0.2 mi
total 0.2 mi
3. Continue onto **E 137th St** go 0.1 mi
total 0.3 mi
-  4. Turn left to merge onto **US-75 N**
About 12 mins go 12.6 mi
total 13.0 mi
-  5. Take the exit onto **I-470 E** toward **I-335**
Partial toll road
About 1 min go 0.9 mi
total 13.9 mi
-  6. Keep left at the fork, follow signs for **I-70 E/Lawrance/Kansas City/Kansas Turnpike**
and merge onto **I-470 E/Kansas Turnpike**
Toll road
About 7 mins go 7.1 mi
total 21.0 mi
-  7. Merge onto **I-70 E**
Partial toll road
About 39 mins go 43.4 mi
total 64.4 mi
-  8. Take exit **411A** to merge onto **I-435 S**
About 6 mins go 6.0 mi
total 70.4 mi
-  9. Take exit **6C** for **Johnson Dr** go 0.4 mi
total 70.8 mi
-  10. Turn right onto **Johnson Dr**
Destination will be on the right
About 3 mins go 1.7 mi
total 72.5 mi

 20000 Johnson Dr, Shawnee, KS 66218

These directions are for planning purposes only. You may find that construction projects, traffic, weather, or other events may cause conditions to differ from the map results, and you should plan your route accordingly. You must obey all signs or notices regarding your route.

Map data ©2011 Google

Directions weren't right? Please find your route on maps.google.com and click "Report a problem" at the bottom left.