





What is your 2008 Credit Score?


Excellent	750 - 840
Good	660 - 749
Fair	620 - 659
Poor	310 - 619
I Don't Know	????


[Find out instantly!](#)


A: 1663 E Us Highway 56, Carbondale, KS 66414-9178


- 
1: Start out going WEST on US-56 toward S CALIFORNIA RD.
1.8 mi


- 
2: Merge onto US-75 N.
15.1 mi


- 
3: Merge onto I-470 E toward I-335 E (Portions toll).
1.0 mi


- 
4: Take the KANSAS TURNPIKE/I-70 E exit on the LEFT toward LAWRENCE/KANSAS CITY.
0.4 mi


- 
5: Merge onto I-470 E (Portions toll).
6.8 mi


- 
6: I-470 E becomes I-70 E (Portions toll).
40.0 mi


- 
7: Take EXIT 224 toward KS-7/BONNER SPRINGS/US-73/LEAVENWORTH.
0.6 mi

- 
8: Keep RIGHT at the fork to go on KS-7 N.
10.2 mi

- 
9: Turn RIGHT onto E OLIVE ST.
0.2 mi

- 
10: Turn LEFT onto S 2ND ST.
0.1 mi

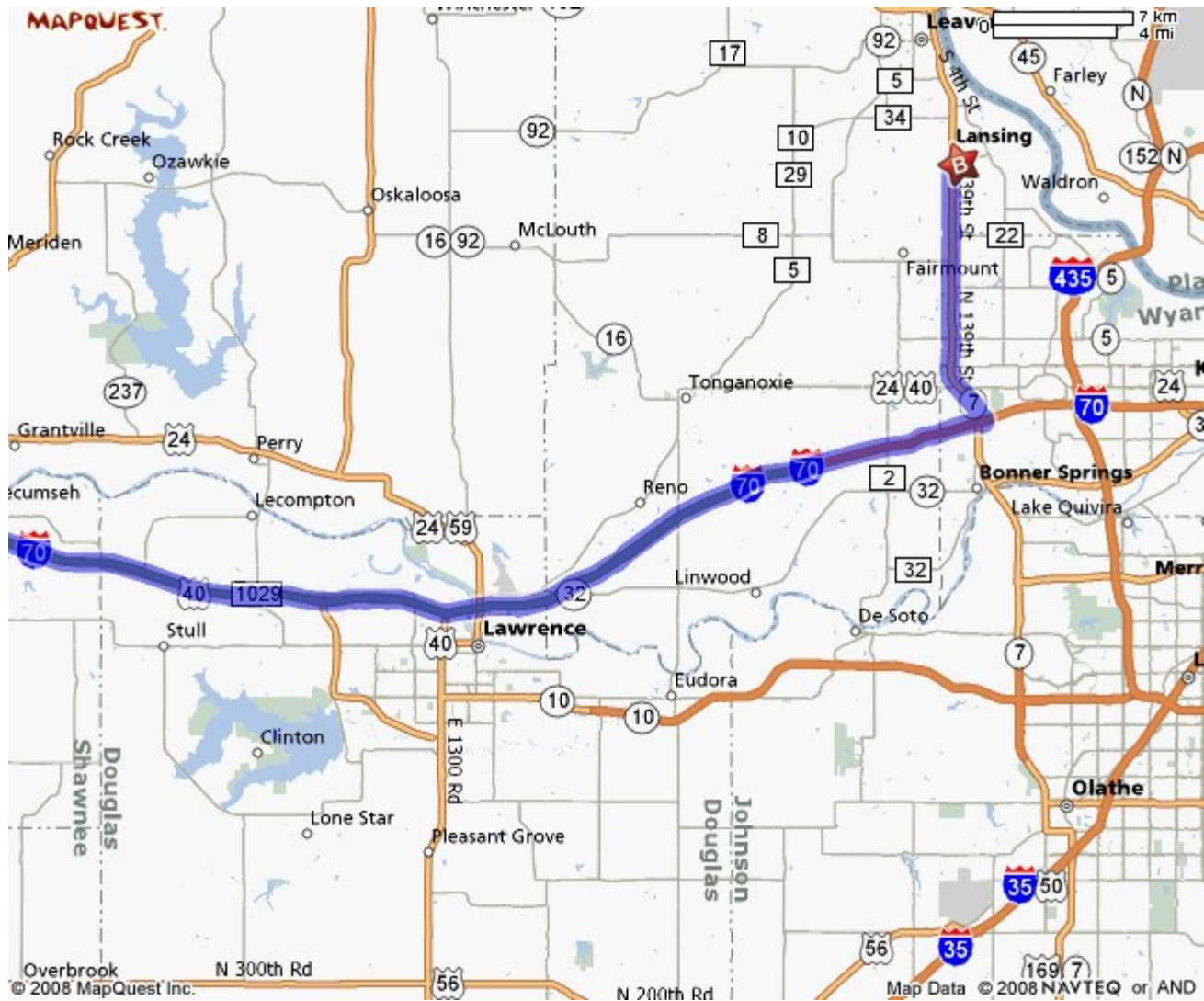
- 
11: Turn RIGHT onto LION LN.
0.0 mi

- 
12: End at 220 Lion Ln Lansing, KS 66043-1600

Estimated Time: 1 hour 13 minutes Estimated Distance: 76.31 miles

B: 220 Lion Ln, Lansing, KS 66043-1600

Total Time: 1 hour 13 minutes Total Distance: 76.31 miles



[All rights reserved. Use subject to License/Copyright | Map Legend](#)

Directions and maps are informational only. We make no warranties on the accuracy of their content, road conditions or route usability or expeditiousness. You assume all risk of use. MapQuest and its suppliers shall not be liable to you for any loss or delay resulting from your use of MapQuest. Your use of MapQuest means you agree to our [Terms of Use](#)