




What is your 2008 Credit Score?

Excellent	750 - 840
Good	660 - 749
Fair	620 - 659
Poor	310 - 619
I Don't Know	????


[Find out instantly!](#)

A: 1663 E Us Highway 56, Carbondale, KS 66414-9178

- 


1: Start out going WEST on US-56 toward S CALIFORNIA RD.

1.8 mi



2: Merge onto US-75 N.

15.1 mi




3: Merge onto I-470 E toward I-335 E (Portions toll).

1.0 mi




4: Take the KANSAS TURNPIKE/I-70 E exit on the LEFT toward LAWRENCE/KANSAS CITY.

0.4 mi




5: Merge onto I-470 E (Portions toll).

6.8 mi




6: I-470 E becomes I-70 E (Portions toll).

19.4 mi




7: Take EXIT 204 toward US-24/US-59/EAST LAWRENCE.

0.2 mi




8: Stay STRAIGHT to go onto ENTRANCE RD.

0.0 mi




9: Turn SLIGHT RIGHT onto KTA ENTRANCE RD (Portions toll).

0.2 mi



10: Turn SLIGHT RIGHT onto US-40 E/US-59 N/N 3RD ST. Continue to follow US-40 E/US-59 N.

0.6 mi



11: Turn SLIGHT RIGHT onto US-24/US-40/N 1800 RD. Continue to follow US-24/US-40.

12.7 mi

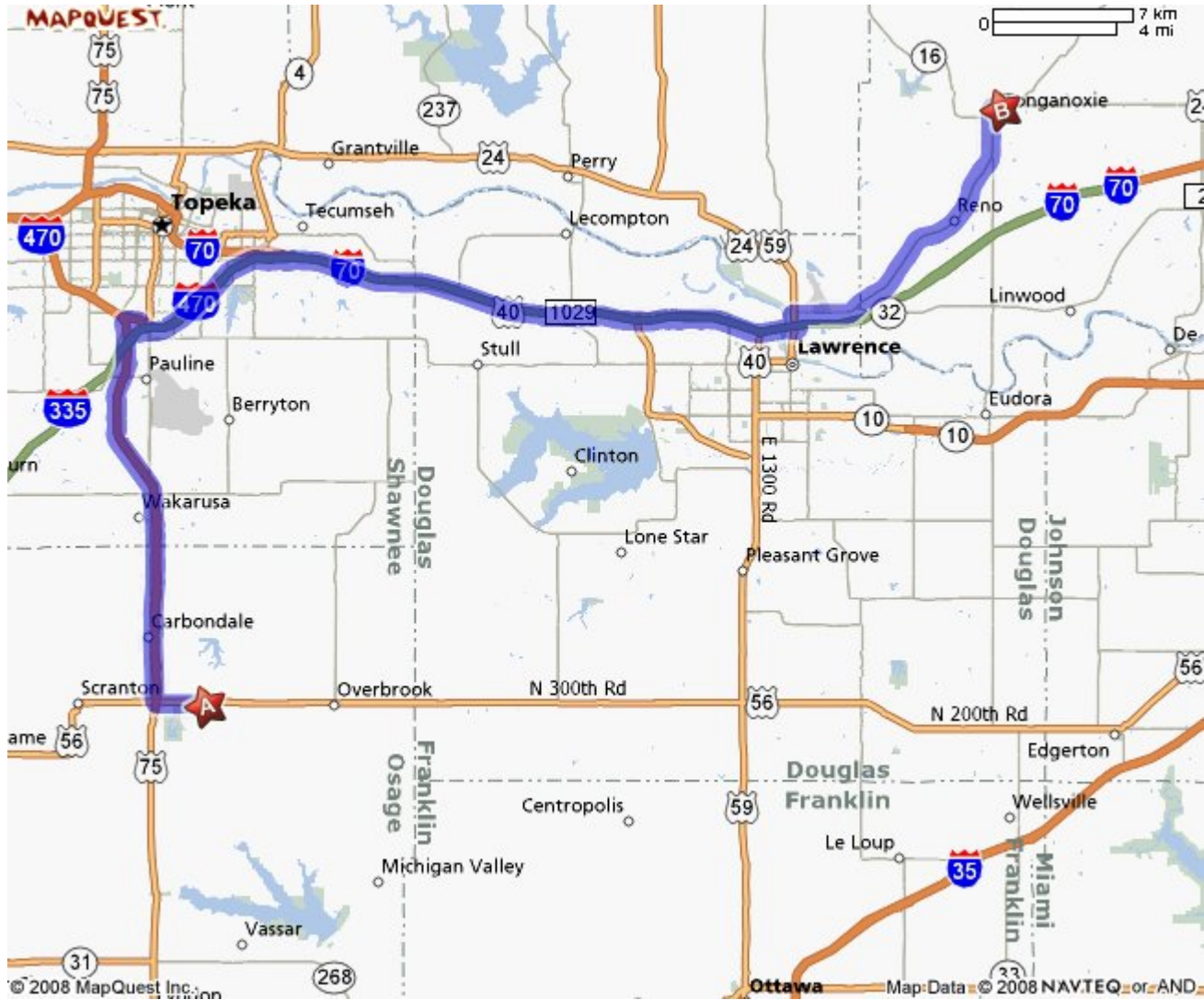


12: End at 404 E Highway 24-40 Tonganoxie, KS 66086-9505

Estimated Time: 58 minutes Estimated Distance: 58.21 miles

B: 404 E Highway 24-40, Tonganoxie, KS 66086-9505

Total Time: 58 minutes Total Distance: 58.21 miles



[All rights reserved. Use subject to License/Copyright | Map Legend](#)

Directions and maps are informational only. We make no warranties on the accuracy of their content, road conditions or route usability or expeditiousness. You assume all risk of use. MapQuest and its suppliers shall not be liable to you for any loss or delay resulting from your use of MapQuest. Your use of MapQuest means you agree to our [Terms of Use](#)